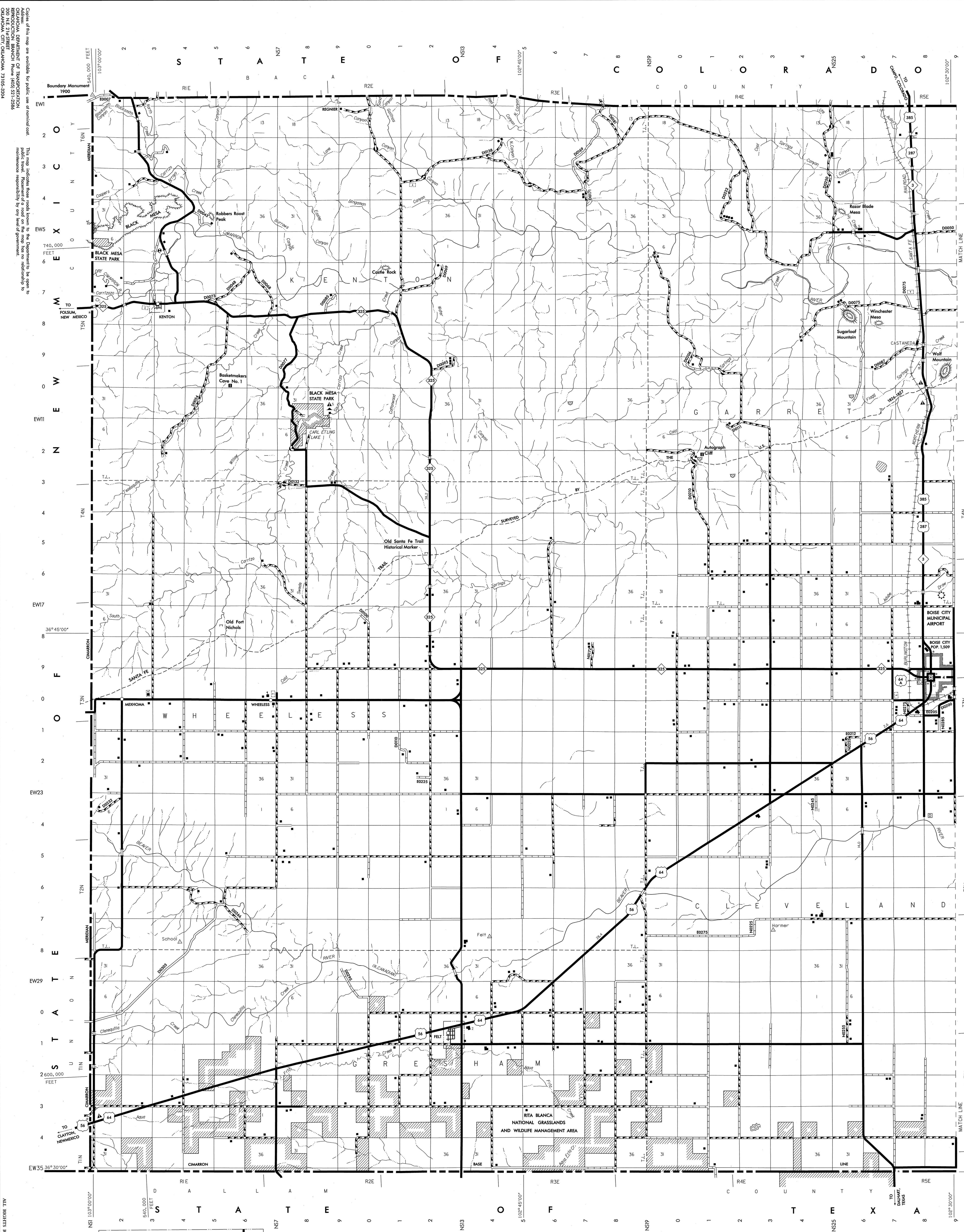


No Truss Bridges or Concrete/Masonry Arches on this Map

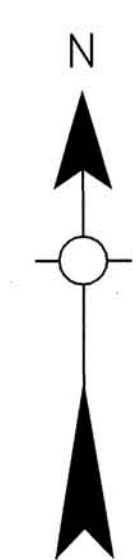
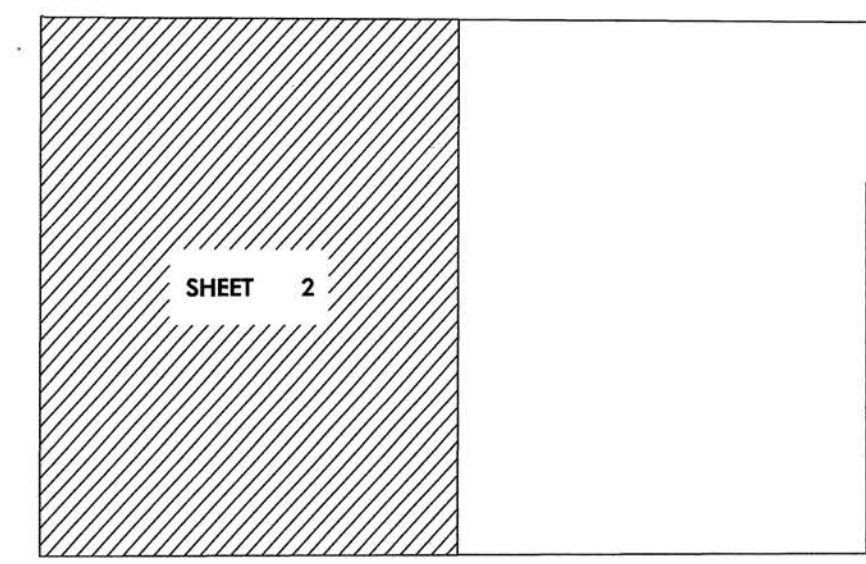
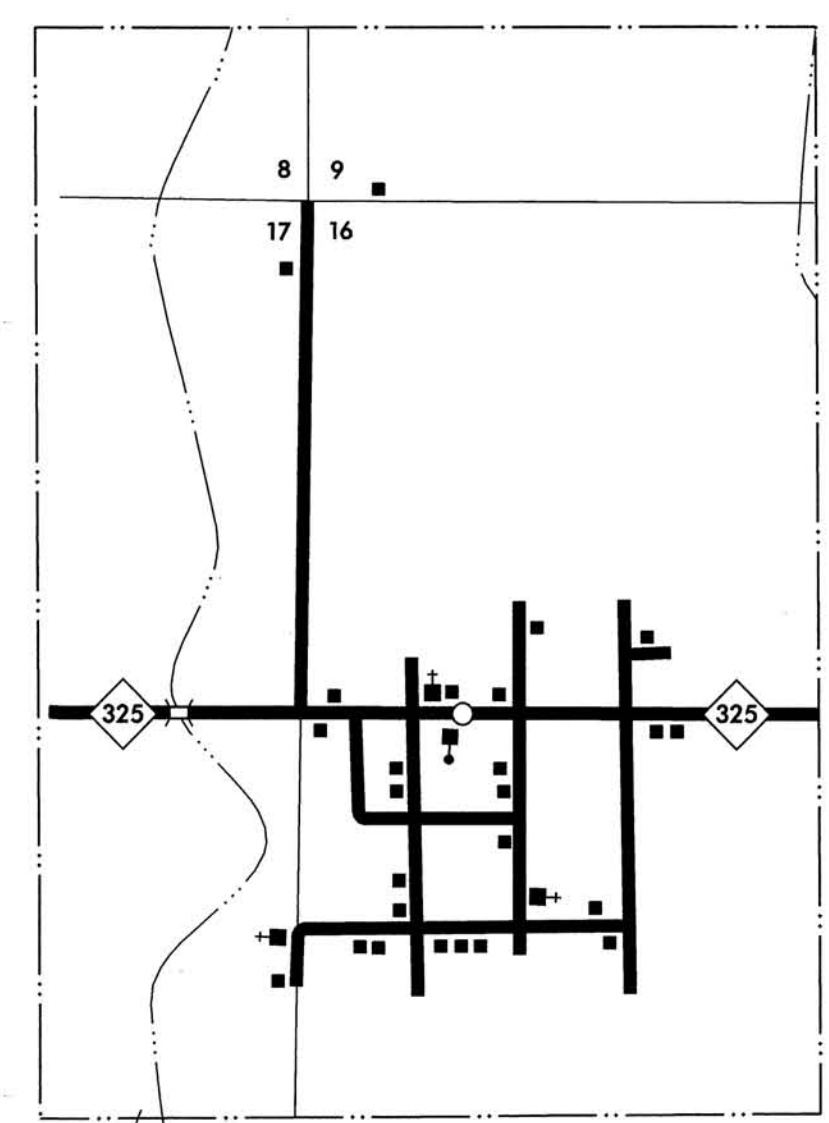
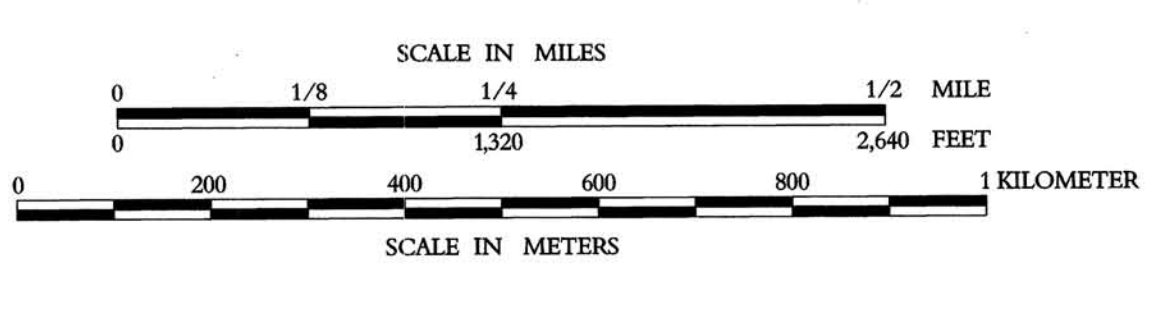
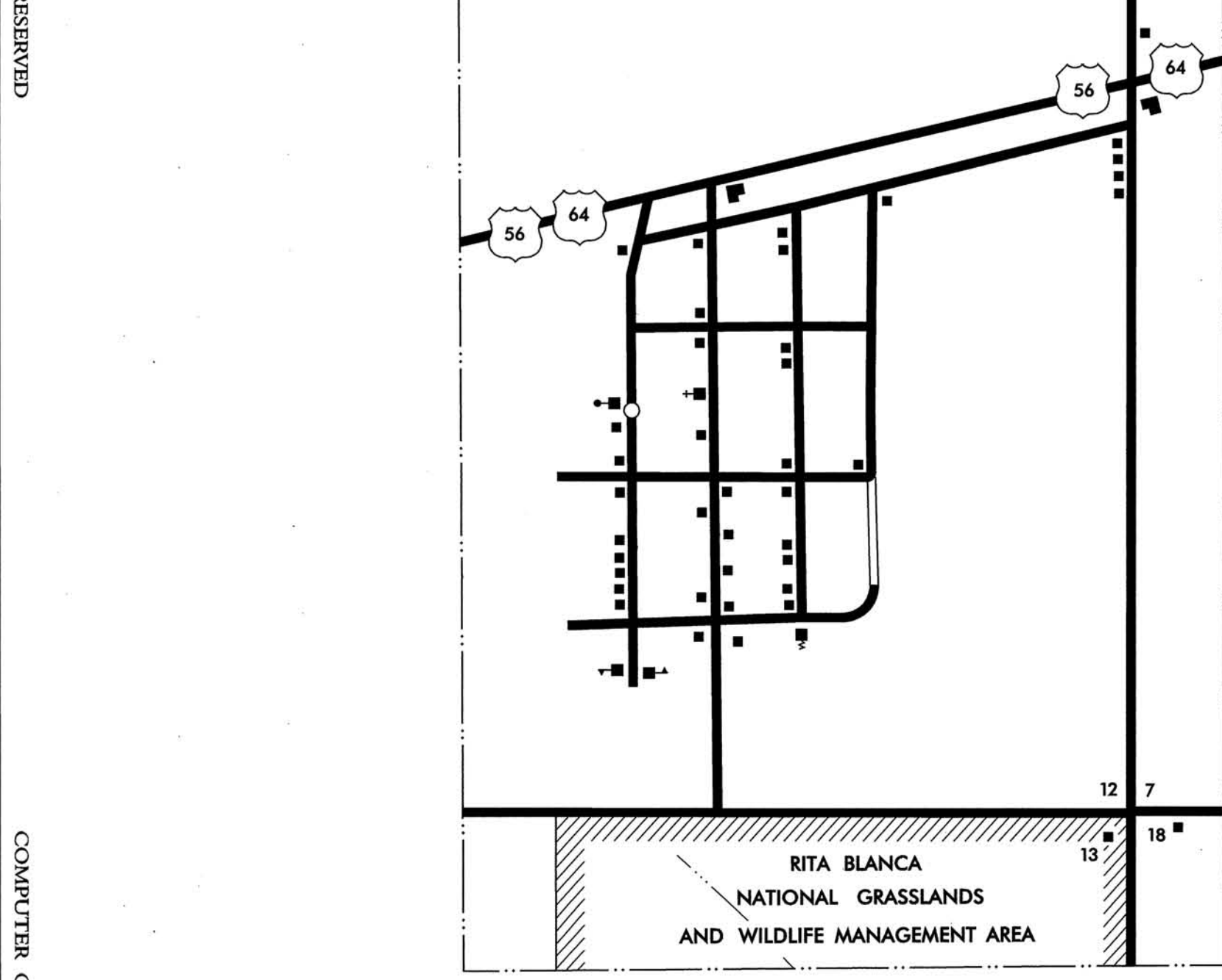
CIMARRON



NOT FOR RESALE

GENERAL HIGHWAY MAP CIMARRON COUNTY OKLAHOMA

13



ALL DATA CURRENT TO
DATE OF INVENTORY
JULY 1998
ORIGINAL DRAFTING BY M.L.B. JUNE 1999
STATE SYSTEM REVISED TO JUNE 1999

FELT, OKLAHOMA
SEC. 12, T1N, R2E

KENTON, OKLAHOMA
SEC. 16, T5N, R1E

Copyright of this map is provided for public use at nominal cost. This map indicates those roads known to the Department to be open to maintenance responsibility by any level of government.
 OKLAHOMA DEPARTMENT OF TRANSPORTATION
 200 N.E. 3 STREET
 OKLAHOMA CITY, OKLAHOMA 73105-2301
 CIMARRON COUNTY, OKLAHOMA 73105-2301
 ALL RIGHTS RESERVED
 COMPUTER GENERATED