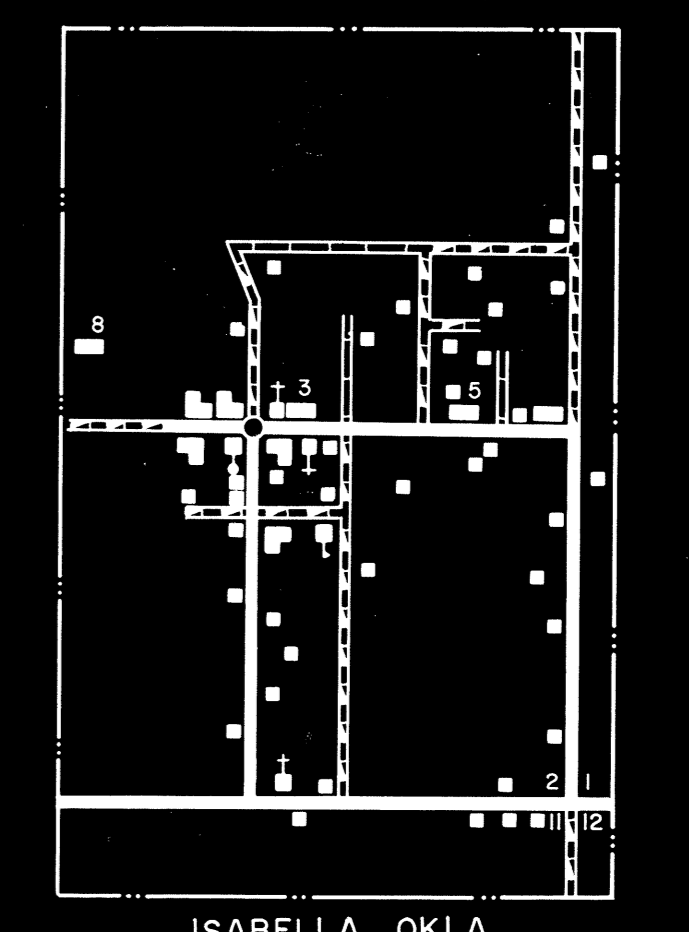
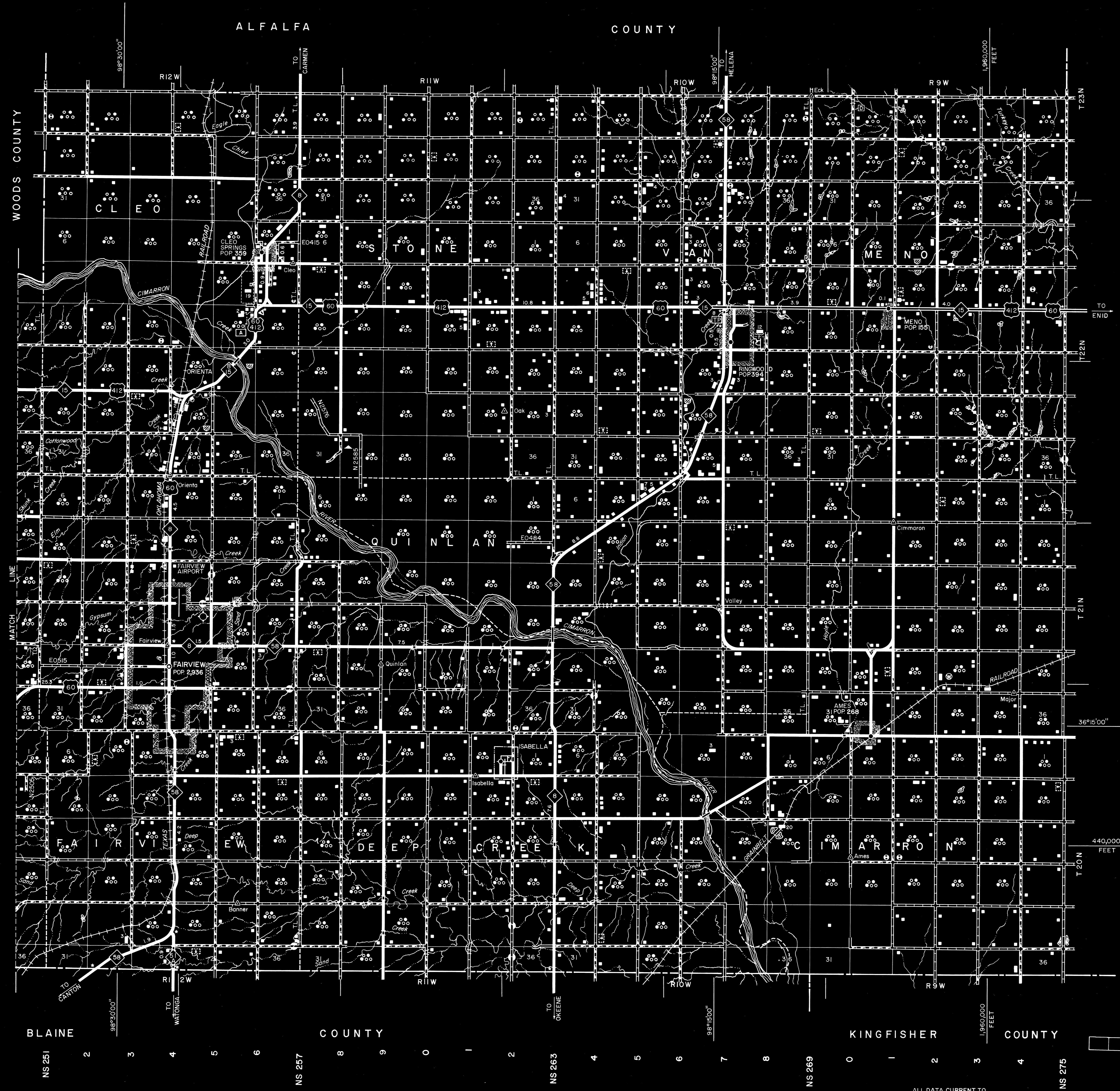


No Truss Bridges or Concrete/Masonry Arches on this Map



LEGEND

- U.S. NUMBERED HIGHWAY
- STATE NUMBERED HIGHWAY
- INTERSTATE HIGHWAY ROUTE
- PAVED ROAD
- GRAVEL ROAD
- GRADES & DRIVEWAY ROAD
- UNIMPROVED ROAD
- PRIMITIVE ROAD
- PROJECTED ROAD
- RESIDENTIAL ROAD
- COUNTY ROAD ID NO.
- WILDLIFE BETWEEN POINTS
- DIVIDED HIGHWAY, 4 OR MORE LANES
- UNDIVIDED HIGHWAY, 3 OR MORE LANES
- TRAFFIC CIRCLE
- HIGHWAY GRADE SEPARATION
- TRAFFIC INTERCHANGE
- STATE LINE
- COUNTY LINE
- CIVIL TOWNSHIP LINE
- SECTION LINE
- RURAL DEVELOPMENT AREA
- GOVERNMENT PROPERTY LINE
- MATCH LINE
- COUNTY SEAT
- TOWN CENTER
- CORPORATE LIMITS
- CIVIL TOWNSHIP ROAD IN PLACE
- INSET BOUNDARY
- ELEVATION ABOVE SEA LEVEL
- MOUNTAIN RANGE, BUTTE OR MESA
- SMALL MONUMENT
- MARSH OR SWAMP LANDS
- DRAINAGE DITCH
- IRRIGATION DITCH
- LAKE, RESERVOIR OR POND WITH DAM
- ROAD OVER DAM
- DRY LAKE SUBJECT TO FLOOD
- SMALL BRIDGES CLOSELY SPACED
- HIGHWAY BRIDGE OVER 8 FT IN LENGTH
- GENERAL BRIDGE LONG CROSSING
- ARCH BRIDGE
- TRUSS BRIDGE, W-Wood, S-Steel, C-Concrete
- CONCRETE DIP OR FORD
- FORD ROAD ESTABLISHED
- INTERMITTENT STREAM
- NARROW STREAM
- DOCK PIER OR LANDING
- NAVIGABLE STREAM WITH LOCK & DAM
- WIDE STREAM OR RIVER
- TRIANGULATION STATION
- RAILROAD ANY NUMBER OF TRACKS
- RAILROAD WITH STATIONS TICKETED
- GRADE CROSSING
- HIGHWAY OVERPASS R.R. ABOVE
- OVERPASS R.R. BELOW
- RAILROAD ON STREET
- MILITARY AIRFIELD
- AIRPORT WITH COMPLETE FACILITIES
- AIRPORT WITH LIMITED FACILITIES
- LANDING STRIP - PRIVATE FIELD
- AIRPORT GENERAL OUTLINE OF FIELD
- HUNWAYS SHOWN IN POSITION
- ROADSIDE PARK Picnic Grounds
- PLAYGROUNDS
- BATHING BEACH OR SWIMMING POOL
- SCENIC SITE
- MOTOR CAMP OR LODGE, Permanent With Buildings
- CAMP OR LODGE, 30-Day, CP-County
- SMALL PARK, 10-Municipal, 10-Trailer Park
- FOREST RANGER STATION
- OBSERVATION OR LOOKOUT TOWER
- CAMP SITE
- FISH HATCHERY
- GOLF COURSE OR COUNTRY CLUB
- ATHLETIC FIELD OR AMUSEMENT PARK
- FAIRGROUNDS, RACE COURSE
- DEWELLING
- NUMBER OF DWELLINGS CLOSELY SPACED
- COMBINED BUSINESS AND DWELLING
- POST OFFICE
- POST OFFICE COMBINATIONS
- SEASONAL DWELLINGS
- CHURCH OR OTHER RELIGIOUS BUILDING
- CEMETERY
- CHURCH WITH CEMETERY ADJACENT
- REST HOME
- HOSPITAL
- SMALL BUSINESS
- INDUSTRY
- SAW MILL
- MINE SHAFT OR DRIFT
- DRY OR CAS FIELD
- GAUGING OR PUMPING STATION
- WAREHOUSE
- GRAVEL PIT
- QUARRY
- SCHOOL
- COMMUNITY HALL OR LODGE
- DRIVE-IN THEATER
- CORRECTIONAL INSTITUTION
- HIGHWAY GARAGE
- JUNK YARDS & DUMPS A-Automobile
- B-Scrap Building Material
- D-Rubble, Garbage or Trash Dump
- F-Sewerage, G-Other
- SEWAGE DISPOSAL PLANT
- WATER SUPPLY STAND PIPE
- POWER PLANT
- BOOSTER STATION
- POWER SUBSTATION
- TELEVISION OR RADIO STATION
- MILITARY INSTALLATION

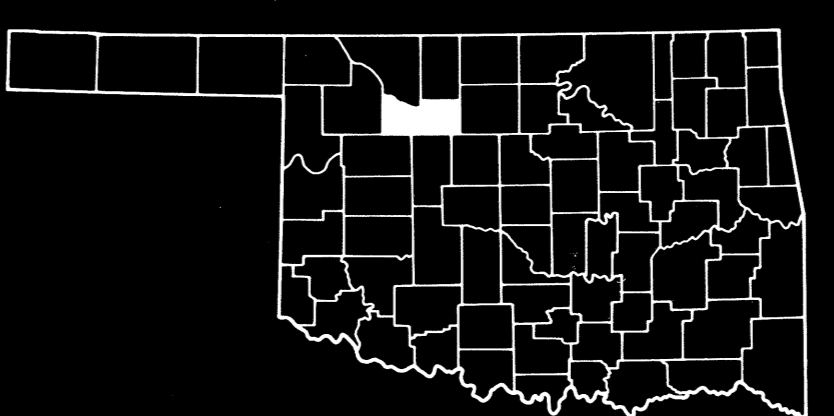


GENERAL HIGHWAY MAP  
**MAJOR COUNTY**  
 OKLAHOMA

PREPARED BY THE  
 OKLAHOMA DEPARTMENT OF TRANSPORTATION  
 PLANNING DIVISION

IN COOPERATION WITH THE  
 U.S. DEPARTMENT OF TRANSPORTATION  
 FEDERAL HIGHWAY ADMINISTRATION

SCALE  
 0 1 2 3 4 5 MILES



Copies of this map are available for public use at nominal cost. This map indicates those roads known to the Department to be open to public travel. Placement of a road on the map has no relationship to maintenance responsibility by any level of government.  
 Address: OKLAHOMA DEPARTMENT OF TRANSPORTATION, REPRODUCTION BRANCH, Phone (405) 521-2586, 200 N.E. 31st STREET, OKLAHOMA CITY, OKLAHOMA 73105

ALL DATA CURRENT TO DATE OF INVENTORY APRIL 1987  
 ORIGINAL DRAFTING BY M.J. AUG. 1988  
 STATE SYSTEM REVISED TO JAN. 1992

LAURENT CONFORMAL CONIC PROJECTION U.S. COAST & GEODETIC SURVEY DATA  
 2000 FOOT GRID, OKLAHOMA PLANE COORDINATE SYSTEM NORTH PROJECTION, ZONE  
 POPULATION FIGURE, BRIDGE, 1990 U.S. CENSUS  
 CO. POP. 8,052  
 ALL RIGHTS RESERVED SHEET 1 OF 2 SHEETS

**NOT FOR RESALE**