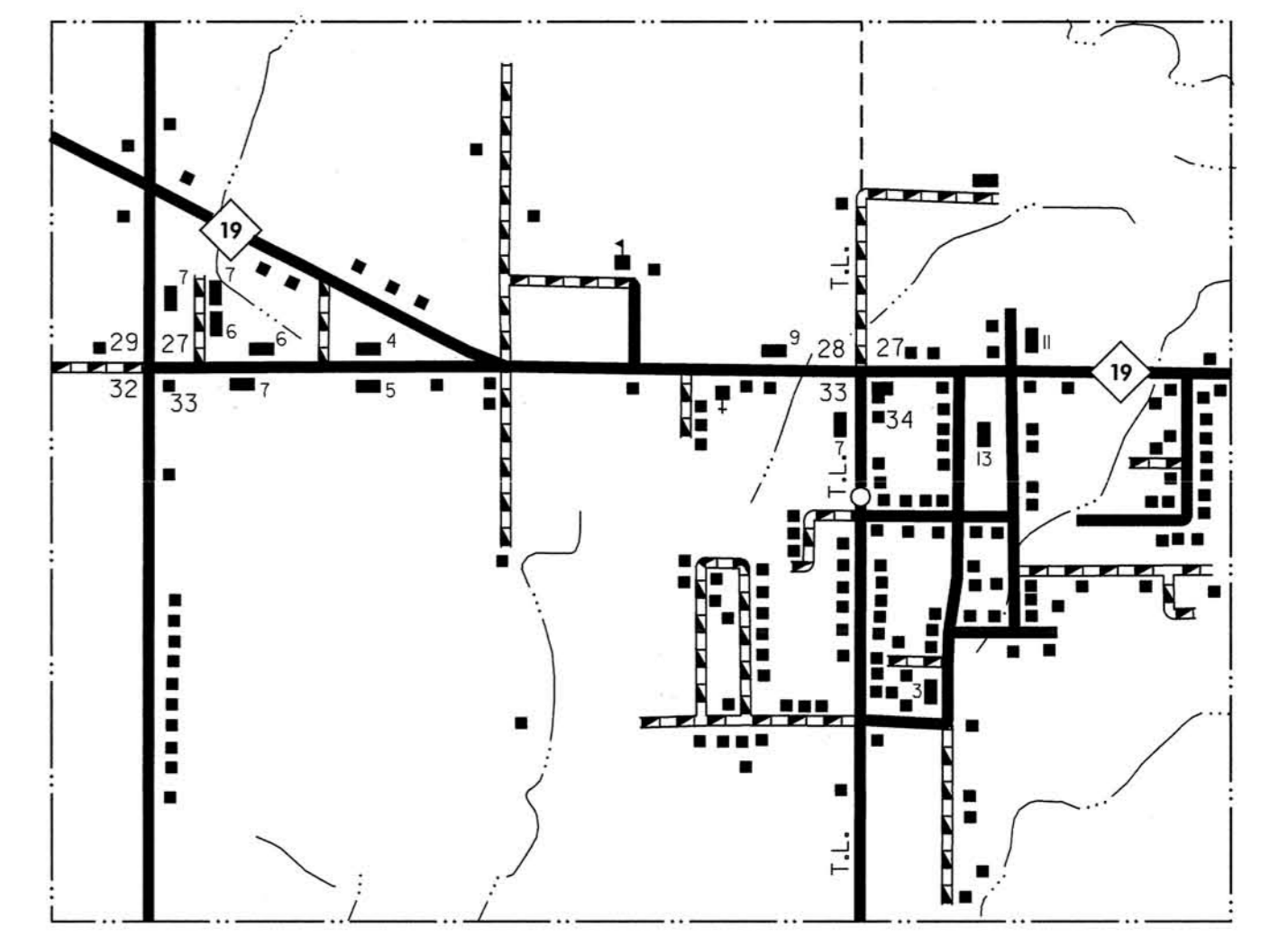
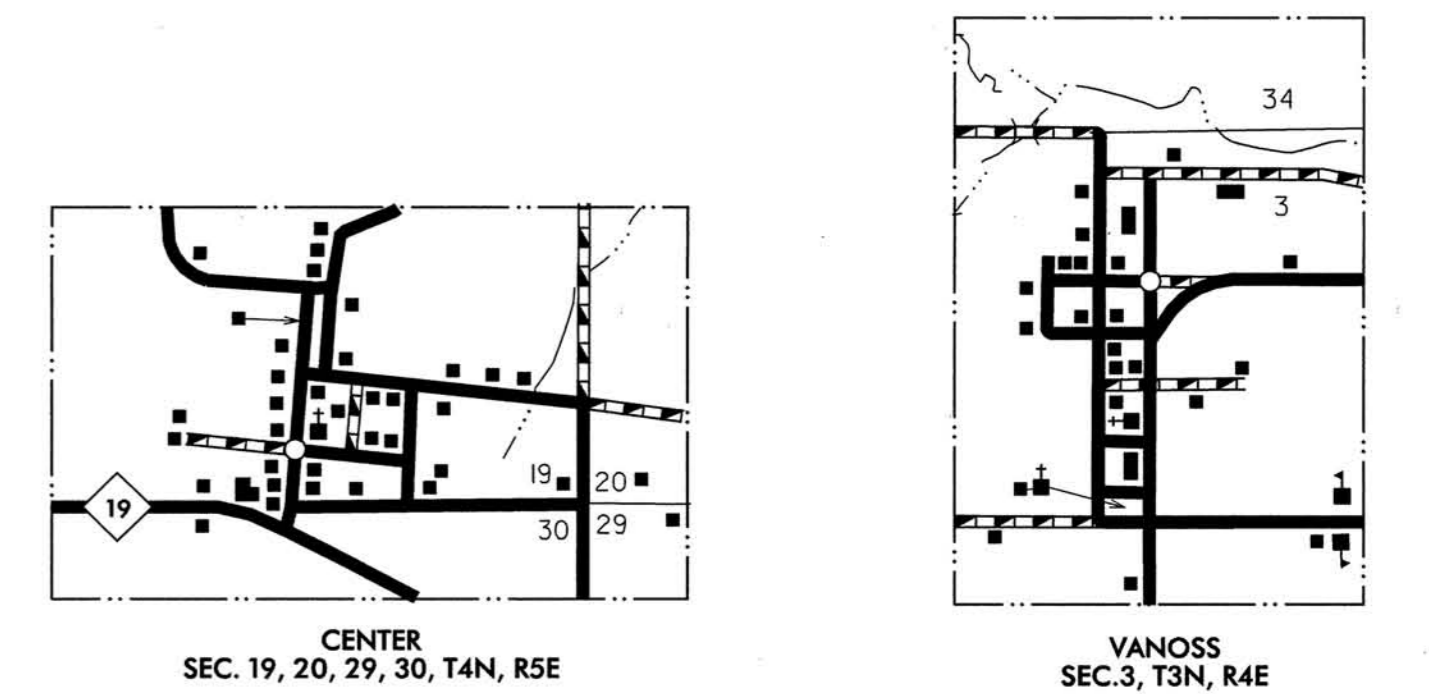


LEGEND


66	U.S. NUMBERED HIGHWAY	RAILROAD, ANY NUMBER OF TRACKS
40	STATE NUMBERED HIGHWAY	RAILROAD WITH STATION INDICATED
	INTERSTATE HIGHWAY ROUTE	GRADE CROSSING
	PAVED ROAD	UNDERPASS, R.R. ABOVE
	GRAVEL & DRAINED ROAD	OVERPASS, R.R. BELOW
	UNIMPROVED ROAD	RAILROAD ON STREET
	PRIMITIVE ROAD	MILITARY AIRFIELD
	PROJECTED ROAD	AIRPORT WITH COMPLETE FACILITIES
	RESIDENTIAL ROAD	AIRPORT WITH LIMITED FACILITIES
	COUNTY ROAD TO NO.	LANDING STRIP, PRIVATE FIELD
		AIRPORT, GENERAL OUTLINE OF FIELD
		RUNWAYS SHOWN IN POSITION
5000	MILEAGE BETWEEN POINTS	ROADSIDE PARK Picnic Grounds
	DIVIDED HIGHWAY, 4 OR MORE LANES	PLAYGROUND
	UNDIVIDED HIGHWAY, 3 OR MORE LANES	BATHING BEACH OR SWIMMING POOL
	TRAFFIC CIRCLE	SCENIC SITE
	HIGHWAY GRADE SEPARATION	MOTEL
	TRAFFIC INTERCHANGE	SMALL PARK SP-State, CP-County
	COUNTY LINE	FOREST RANGER STATION
	CIVIL TOWNSHIP LINE	OBSERVATION OR LOOKOUT TOWER
	SECTION LINE	CAMP SITE
	SURVEY DEVELOPMENT AREA	FISH HATCHERY
	GOVERNMENT PROPERTY LINE	GOLF COURSE OR COUNTRY CLUB
	MATCH LINE	ATHLETIC FIELD OR AMUSEMENT PARK
	TOWN CENTER	FAIRGROUNDS, RACE COURSE
	CORPORATE LIMITS	SMELLING
	CIVIL TOWNSHIP, ROAD IN PLACE	NUMBER OF DWELLINGS CLOSELY SPACED
	INSET BOUNDARY	COMBINED BUSINESS AND DWELLING
	ELEVATION ABOVE SEA LEVEL	POST OFFICE
	SMALL MONUMENT	POST OFFICE COMBINATIONS
	MARSH OR SWAMP LANDS	SEASONAL DWELLINGS
	ORAINAGE DITCH	CHURCH OR OTHER RELIGIOUS BUILDING
	IRRIGATION DITCH	CEMETERY
	LAKE, RESERVOIR OR POND WITH DAM	CHURCH WITH CEMETERY ADJACENT
	ROAD OVER DAM	REST HOME
	DRY LAKE SUBJECT TO FLOOD	HOSPITAL
	SMALL BRIDGES CLOSELY SPACED	SMALL BUSINESS
	HIGHWAY BRIDGE, OVER 20FT. IN LENGTH	INDUSTRY
	GENERAL BRIDGE, LONG CROSSING	SAW MILL
	ARCH BRIDGE	MINE SHIFT OR DRIFT
	TRUSS BRIDGE, W-WOOD, S-STEEL, C-CONCRETE	OIL OR GAS FIELD
	CONCRETE DIP OR FORD	GAUGING OR PUMPING STATION
	FORD ROAD ESTABLISHED	WARRANTY
	INTERMITTENT STREAM	GRAVEL PIT
	NARROW STREAM	QUARRY
	DOCK PIER OR LANDING	SCHOOL
	NAVIGABLE STREAM WITH LOCK & DAM	COMMUNITY HALL OR LODGE
		DRIVE-IN THEATER
		CORRECTIONAL INSTITUTION
		HIGHWAY GARAGE
		WALK YARDS & DUMPS A-Automobile, B-Scrap Building Material, C-Other
		SEWAGE DISPOSAL PLANT
		WATER SUPPLY STAND PIPE
		POWER PLANT
		BOOSTER STATION
		POWER SUBSTATION
		TELEVISION OR RADIO STATION
		MILITARY INSTALLATION



**GENERAL HIGHWAY MAP
PONTOTOC COUNTY
OKLAHOMA**

PREPARED BY THE
OKLAHOMA DEPARTMENT OF TRANSPORTATION
PLANNING DIVISION

IN COOPERATION WITH THE
U.S. DEPARTMENT OF TRANSPORTATION
FEDERAL HIGHWAY ADMINISTRATION



ALL DATA CURRENT TO
DATE OF INVENTORY
NOVEMBER 1997
ORIGINAL DRAFTING BY R.G.R. JUNE 1999
STATE SYSTEM REVISED TO JUNE 1999

LAHMBERT CONFORMAL CONIC PROJECTION U.S. & GEODETIC SURVEY DATA
20,000 FOOT GRID; OKLAHOMA PLANE COORDINATE SYSTEM SOUTH PROJECTION ZONE
POPULATION FIGURES BASED ON 1990 U.S. CENSUS
CD, POP. 34,119
ALL RIGHTS RESERVED COMPUTER GENERATED

This map indicates those roads known to the Department to be open to public travel. Placement of a road on this map has no relationship to maintenance responsibility by any level of government.
Copies of this map are available for public use at nominal cost.
Address:
OKLAHOMA DEPARTMENT OF TRANSPORTATION
REPRODUCTION BRANCH Phone (405) 521-2386
200 N.E. 21st STREET
OKLAHOMA CITY, OKLAHOMA 73105-3204

NOT FOR RESALE